Larger Scale Maps

MAPS

1. Historic Districts
2. Age of Housing Stock
3. Existing Land Use
4. Vacant Land
5. Housing Density by Neighborhood
6. Roadway Functional Classification System
7. Community Facilities
8. Environmentally Sensitive Areas
9. Parks and Open Space
10. Redevelopment Activities
11. Neighborhood Boundaries
12. Neighborhood Revitalization Zones (NRZs)
13. Generalized Land Use*

*The Generalized Land Use map is also on file in the Office of the City & Town Clerk.

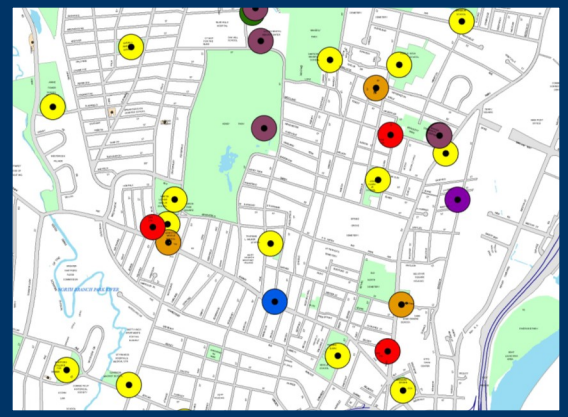

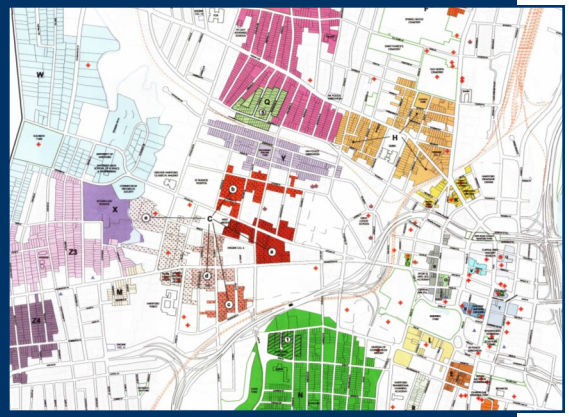

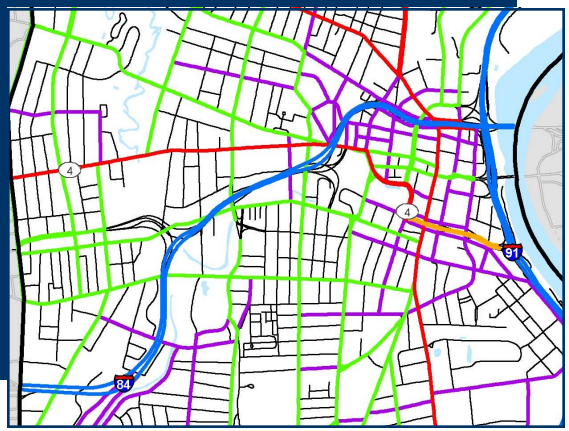

Adopted June 3, 2010
Reissued June 2011